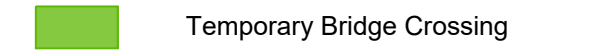
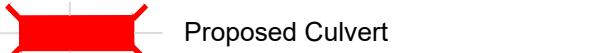
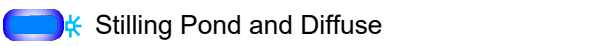
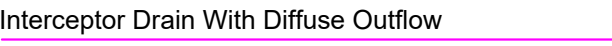

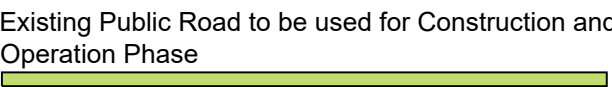
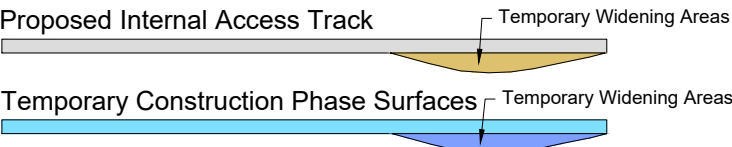
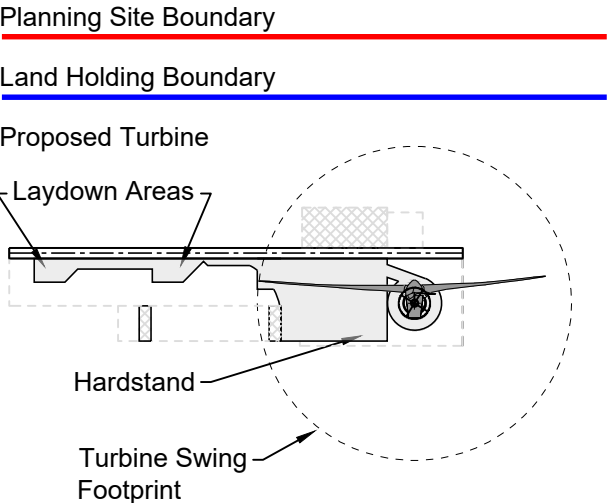


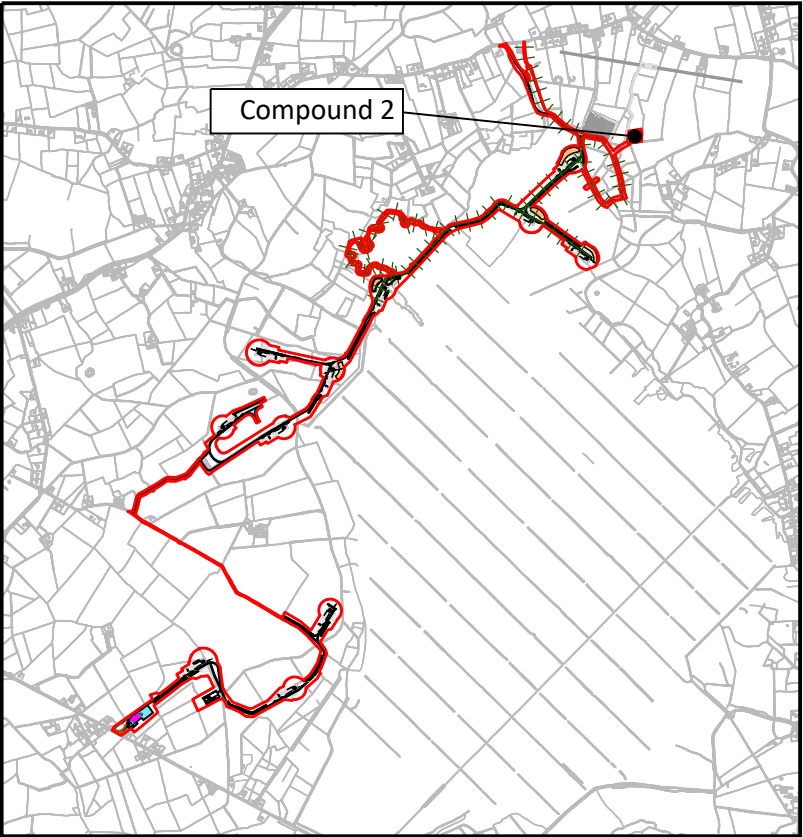


Legend

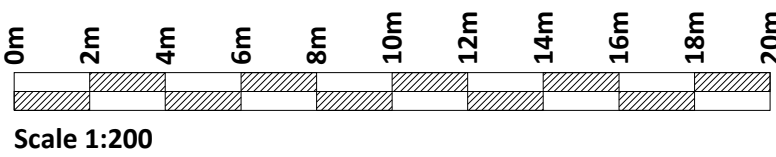


Notes.

1. This drawing is for planning purposes only.
2. Dimensions in meters unless otherwise noted.
3. Levels shown relative to ordnance datum (Malin Head).
4. Co-ordinates are to Irish Transverse Mercator (ITM).



KEY PLAN



If Applicable : Ordnance Survey Ireland Licence No. EN 0001218 © Ordnance Survey Ireland and Government of Ireland  
OSI SHEETS 3122-C, 3122-D, 3187-A, 3187-B, 3187-C, 3187-D, 3188-A, 3188-B, 3188-C, 3188-D, 3253-A, 3253-B, 3253-C, 3253-D,



No part of this document may be reproduced or transmitted in any form or stored in any retrieval system of any nature without the written permission of Fehily Timoney & Company as copyright holder except as agreed for use on the project for which the document was originally issued. Do not scale. Use figured dimensions only. If in doubt - Ask!

Rev.	Description	App By	Date
A	ISSUE FOR PLANNING	IH	11.03.25

PROJECT		CLIENT		
DREHID WIND FARM & SUBSTATION		NORTH KILDARE WIND FARM Ltd.		
SHEET		Date	Project number	Scale (@ A1-)
TEMPORARY CONSTRUCTION COMPOUND 2 LAYOUT		11.03.25	P22-242	1:200
		Drawn by	Drawing Number	Rev
		CS	P22-242-0300-0020	A
		Checked by	BC	

O:\ACAD\2022\P22-242\P22-242-0300-0020